






# City of Medina

## Trail Prioritization Plan

-  High
-  Moderately High
-  Moderately Low
-  Low
-  Existing Trail

ATTENTION: This map represents a comprehensive trail plan. It DOES NOT differentiate between trail locations, whether trails are off- or on-road, nor type/material of trail construction.

Further analysis, including surface type and preferred location will be developed in future studies.

\*This map is not perfectly precise. Actual boundaries may vary, and should be field verified.

Adopted by City Council: January 6, 2009  
 Map Date: January 20, 2009  
 Parcels current as of October 2006  
 UTM, Zone 15N, NAD 83

Scale: 1:30,000

